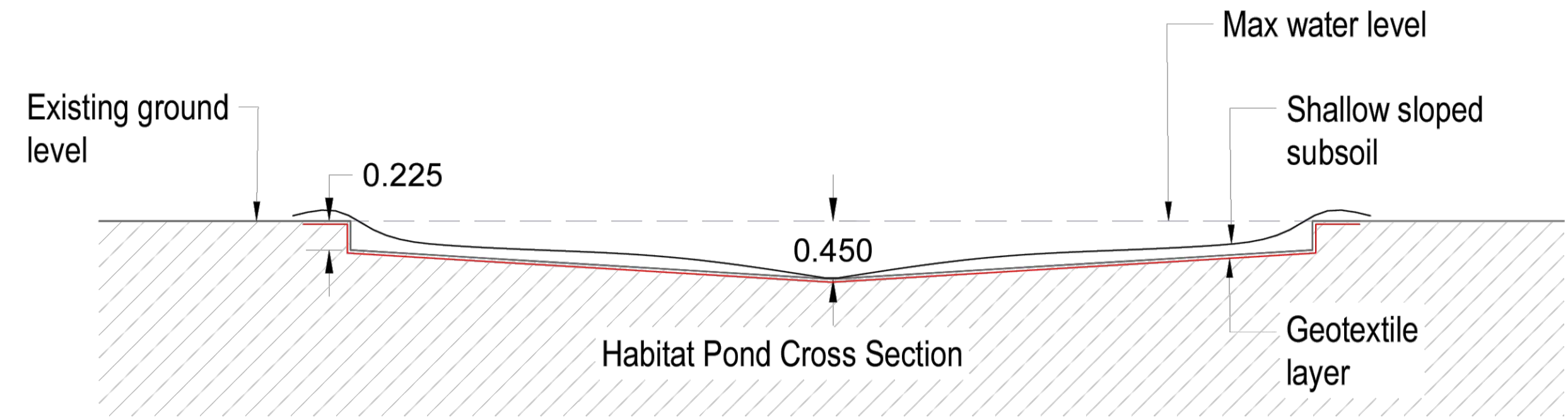
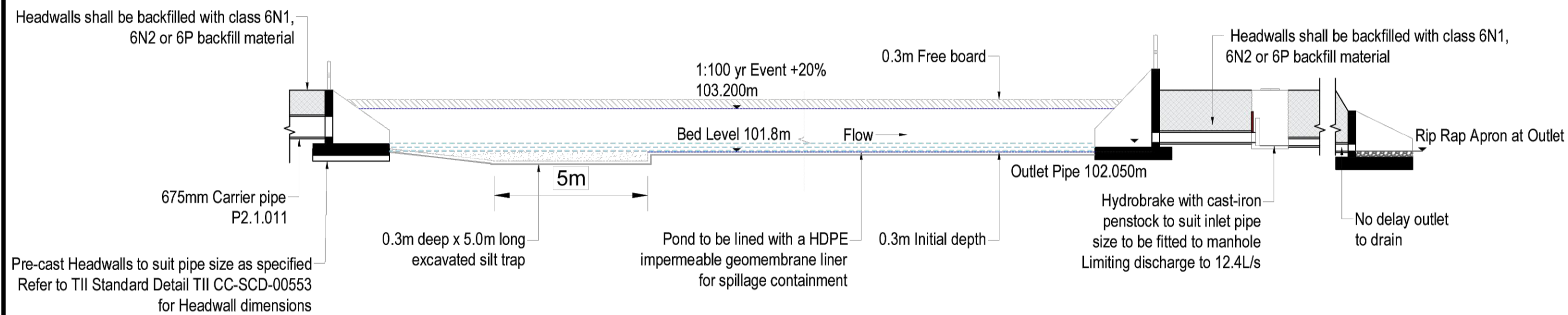


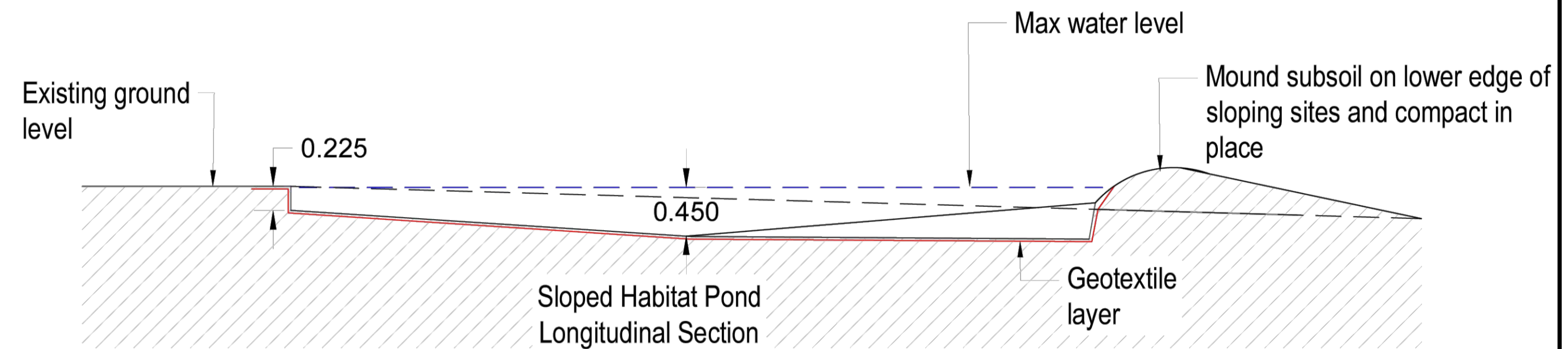
D1 Pond Longitudinal Section



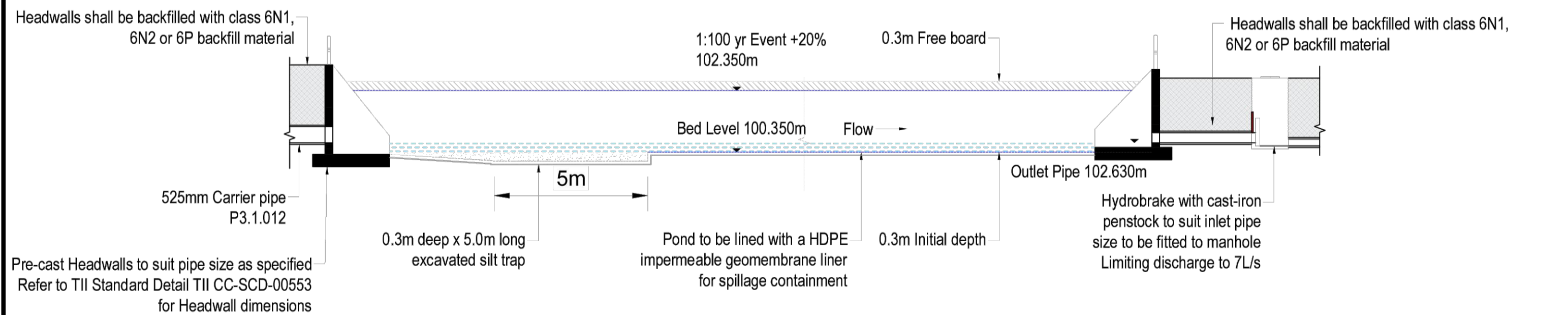
Habitat Pond Cross Section



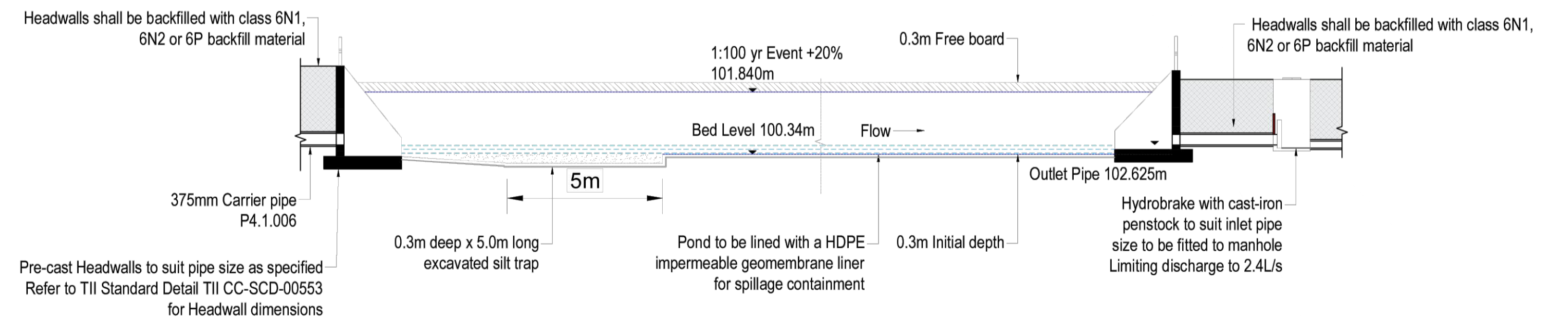
D2 Pond Longitudinal Section



Sloped Habitat Pond Longitudinal Section



D3 Pond Longitudinal Section



D4 Pond Longitudinal Section

Rev.	Modifications	By	Date
P01	PLANNING	SK	July 25
P01	PLANNING S182	SK	June 26

NOTES:
 1 FIGURED DIMENSIONS ONLY TO BE TAKEN FROM THIS DRAWING.
 2 THIS DRAWING TO BE READ IN CONJUNCTION WITH ALL OTHER RELEVANT DRAWINGS AND SPECIFICATIONS.

© COPYRIGHT OF



Email: info@halston.ie
 Tel: 094 9010111

IHUB BUILDING
 WESTPORT ROAD
 CASTLEBAR
 CO. MAYO.
 F23 K162

Client	RED ADMIRAL DC LTD	Drawn	SK	Checked	WD	Approved	CS
Project	ADMIRAL	Date	Jun 2025				
Title	ATTENUATION POND SECTIONS	Scales	As Shown				
Stage	PLANNING	Sheet	1 of 1	Sheet Size	A1		
		Job No.	SEP-0374	Rev	P01		
		Dwg. No.	CLDC-HAL-DC-XX-PL-1045				